







3. TERRAIN FEATURES

..... Sand & Gravel Resource Area
 Secondary Significance

 Slope 15% or greater
 Slope 5-15%
 Intermittent stream

 NORTH SCALE 1:10,000
 Meadowlily Woods
 Master Plan