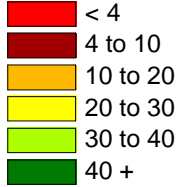


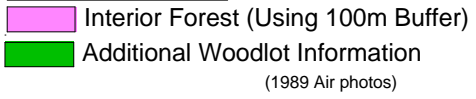
# Cedar Creek Watershed Biotic Resources



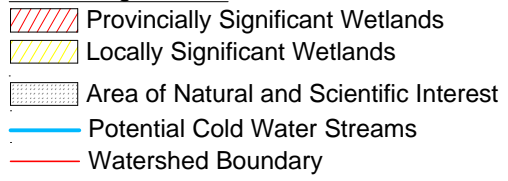
### Size of Woodlot in Hectares



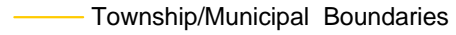
### Woodlot Information



### Natural Significance



### Other Information



Map Reference

1. Base Mapping, "Produced by UTRCA under license with the Ontario Ministry of Natural Resources Copyright Queen's Printer 1994." 1996.
2. Wetland boundaries assumed from OMNR wetland mapping 1986 and UTRCA wetland evaluation 1986.